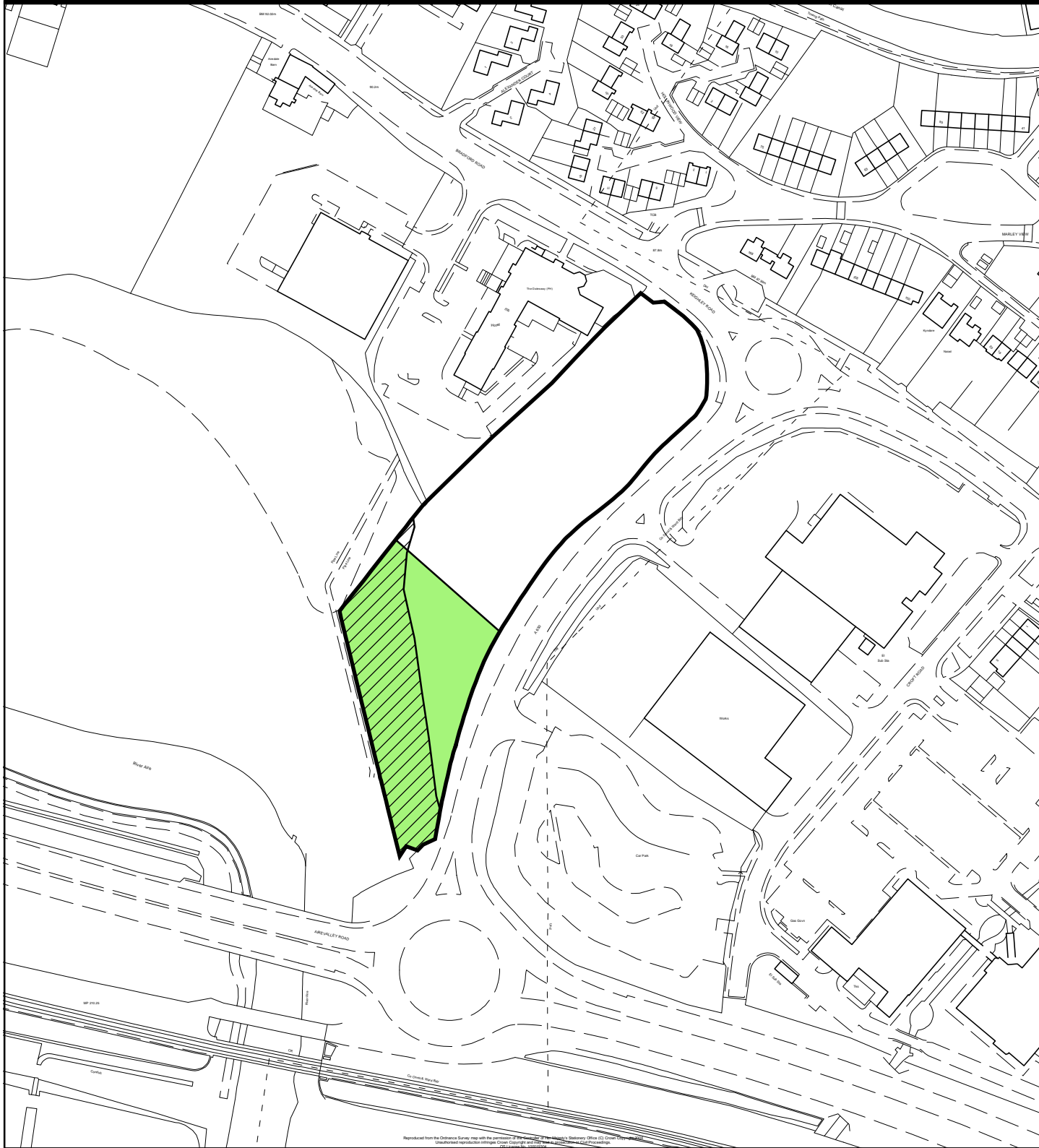






Replacement Unitary Development Plan for the Bradford District Post Inquiry Modifications



Mod. reference MOD/K/E/10	Scale. 1:2,500	Key.  Area to be allocated as Employment Land. Ref. K/E1.23  Area to be deleted from Washland.  Area to be deleted from Green Belt.
Site reference SOM/K/E1/238	Site Area. 1.49 Ha	
Address Land at Bradford Road, Crossflatts, Keighley.	OS Grid Ref. SE 0940NE	
 NORTH		<small>© Crown copyright. All rights reserved. City of Bradford Metropolitan District Council 100019304</small>